



**Motorcycle Trail Trip Bolivia 11 days 9 on  
motorcycle Salar Uyuni (Extreme Challenge)**

# Motorcycle Trail Trip Bolivia 11 days 9 on motorcycle Salar Uyuni (Extreme Challenge)

## Duration

11 días

## Language

en,es

## Difficulty

Normal-Hard

## Guide

□□

## Support vehicle

□□

***This program is the best sold in our agency, because with the 10 days of travel within Bolivia you know the best tourist places, museums, parques, towns of colonial history and custom. all this we ride riding on two wheels as are the motocicletas, this is a challenge adventure where you ride in places of jungle and high plateau places on 3,600m.***

***Next we invite you to read our etinerary.***

50 % paved road and 50% dirt road partly on the famous **DEATH ROAD**. Departure is from the city of La Paz 3,600mts.

On this day we go to the village of Coroico 1,750mts. We'll ride over the mountain pass La Cumbre 4,680mts and then take the old dirt road down. Along impressing Andean mountain landscapes the road zigzags between high mountain walls and deep abysm. Before a new paved road was build, this very narrow old one was used by cars, trucks and busses in both directions up and down, which was extremely intimidating. Several crosses mark places of accidents, which used to be very tragic and frequent so this route is also known as "the Death Road". Nowadays, it is a favorite biking route but it also serves for other kind of vehicles. Drivers must go by the left side and who is going down sometimes has to back out to get a wider place to set his car at the cliff so vehicles going up can move close to the hill side. We'll stay at a good hotel.<http://www.hotelgloria.com.bo/coroico.php>





### 1 - La Paz - Uyuni - 0

Day 1 - LA PAZ . Transfer from airport.

In the morning we pick you up from the airport to the Hotel Oberland. After lunch (Lunch not included) we have a visit to the Moon Valley, about 16:00 pm. we have a short ride to get used to the motorbikes. <http://www.h-oberland.com>



### 2 - Uyuni - Coroico - 135

Day 2 - LA PAZ - COROICO (6 Hrs) (135 Km).

50 % paved road and 50% dirt road partly on the famous DEATH ROAD. Departure is from the city of La Paz 3,600mts. On this day we go to the village of Coroico 1,750mts. We'll ride over the mountain pass La Cumbre 4,680mts and then take the old dirt road down. Along impressing Andean mountain landscapes the road zigzags between high mountain walls and deep abysm. Before a new paved road was build, this very narrow old one was used by cars, trucks and busses in both directions up and down, which was extremely intimidating. Several crosses mark places of accidents, which used to be very tragic and frequent so this route is also known as "the Death Road". Nowadays, it is a favorite biking route but it also serves for other kind of vehicles. Drivers must go by the left side and who is going down sometimes has to back out to get a wider place to set his car at the cliff so vehicles going up can move close to the hill side. We'll stay at a good hotel.<http://www.hotelgloria.com.bo/coroico.php>



### 3 - Coroico - Chulumani - 100

Day 3 - COROICO- CHULUMANI (4 Hrs) (100 Km)

100% dirt road. On this day, we'll be driving through a very warm valley over a dirt road with many slopes and curves. We'll arrive at the village of Chulumani 1,620mts, where we'll stay at a Hostal



### 4 - Chulumani - Oruro - 295

Day 4 - Chulumani - ORURO (6 Hrs) (295Km).

50% dirt Road and 50% asphalt. From Quime we'll going up to the highlands. This day we'll have spectacular mountains and rivers, also dusty roads. Later, a main asphalt road will take us to the city of Oruro 3,700mts. There we'll stay at a fine city hotel.

<http://floresplazahotel.com>

### 5 - Oruro - Jirira - 270

Day 5 - ORURO- TAHUA-JIRIRA (6 Hrs) (270 Km)





From the city of Oruro, we will have a day of driving on asphalt road, passing through the town of ORINOCA, which is the village where the actual indigenous President of Bolivia, Evo Morales Ayma, was born and we shall have a look to the modern Museum of just his

history. This day we'll arrive to a very picturesque village at the shores of the Salar, where we'll stay at a basic hostel.

---



### **6 - Jirira - Turismo San Juan - 145**

Day 6 – JIRIRA - SAN JUAN. (4 Hrs) (145 Km).

Definitely, this day is the most beautiful moment because we will be driving over the Great Salar of Uyuni, where we will have some spectacular and beautiful places to take unique photos of this trip. This day we'll cross the Salt Flat from one end to the other, arriving at a town called San Juan at 3,800mts. where we'll stay at a basic hostel.

---



### **7 - Turismo San Juan - Laguna Colorada - 420**

Day 7 - San Juan- Laguna Colorada (9 Hrs) (420 Km). HARD WAY OFF ROAD.

Starting from the town of San Juan we have a very hard road full of deep sand and dry dirt roads. Without doubt this day is the hardest of the route, passing through the desert of Siloli, along Stone Tree and reaching at the famous Laguna Colorada where there is a very basic hostel only.

---



### **8 - Laguna Colorada - Villamar Mallcu - 240**

Day 8 – Laguna Colorada-Mallku (7 Hrs) (240 Km). HARD WAY OFF ROAD

The eighth day is also off road, but not as hard as the previous day. On this day we will visit the Geysers at a height of 4,500 meters. Arriving at the hot springs, you can have a bath in a hot pool if you like. Afterwards we leave in direction to the locality of Mallku Villa Mar to spend the night again at a basic hostel.

---



### **9 - Villamar Mallcu - Uyuni - 120**

Day 9 – Mallku-Uyuni (4 Hrs) (120 Km). DIRT ROAD

This day is a more easy one as we shall drive about 4 hours and be visiting the City of Rocks and the Cemetery of Trains, arriving at the town of Uyuni about 1:00 p. m. There you have a free afternoon. Hotel:  
<http://hostalmagiauyuni.com>

---



### **10 - Uyuni - La Paz - 550**

Day 10 - Uyuni-La Paz (8 Hrs) (550 Km). 100% ASPHALT

On this last part of the journey we shall ride on a paved highway crossing the immense high plateau of the Altiplano until arriving to La Paz City where the tour ends at our place at around 06:00 p.m. Hotel: <http://www.h-oberland.com>

---



### **11 - La Paz - La Paz International Airport - 0**

Day 11 - La Paz - La Paz International Airport (0 Km). 100% ASPHALT

---

Motorcycle





















**F 800 GS**  
+ \$400.00



**DR 650**  
+ \$0.00

Dates & prices

Included

	Guide		Support vehicle
	Basic insurance		Breakfast
	Dinner		Hotel
	Local taxes		Lunch
	Maps & Roadbook		Mechanic
 Suzuki DR650 or Kawasaki KLR650	Motorcycle rental		National parks tickets
	Non-Alcoholic beverages water-coffee		On route snacks
	Parking		Petrol & oil
	Spare motorcycle		Transfers

## Not included



Alcoholic beverages



Enduro body protection kit



Ferrys



Motorcycle return to origin



Tips



Damage deposit



Extreme cold protection kit



Flights



Photo-video souvenir



Visas

## Other information

Perfil del tour: Empezamos diciendo que este no es un viaje de lujo, es un viaje aventura 100% habrán sitios con pocas comodidades, pero si te gusta la aventura este es tu destino!

El 75 % del trayecto es off road y 25 % pavimentado.

Grupos de entre 4 y 6 personas Para grupos de 2 o 3 clientes, se puede hacer la misma ruta y al mismo precio pero sin el 4x4 de asistencia.

En el off road se registran trayectos de arena y eventualmente barro y/o nieve a gran altura.

El tour se realiza por escenarios de gran impacto visual muchas veces por caminos de cornisa. Es recomendado para quienes gustan contemplar grandes escenarios naturales con muy poca densidad poblacional. Si Ud. decidiera continuar haciendo turismo por Bolivia podemos recomendar importantes visitas cercanas a Uyuni como el caso de Potosí, ciudad declarada patrimonio histórico cultural de la humanidad por la Unesco.

Observaciones: El viaje se desarrolla durante 5 días a más de 4 mil metros de altura. Se recomienda tomar 2 o 3 días de adaptación en la ciudad de La Paz para evitar imprevistos o incomodidad en el pasajero.

- Tipo de motocicleta: Kawasaki KLR650 y Suzuki DR650se • Clima, frío/soleado
- NIVEL: DIFÍCIL SOLO PARA PILOTOS EXPERIMENTADOS..
- Destinos, Camino de la Muerte, selva, tierras altas, salar, lagunas rojas, géiseres y más.
- Tipo de superficie de ruta: asfalto / grava compacta y camino de tierra.
- Sugerencias: ropa cómoda - dinero extra - gafas de sol - cámara - protector solar. • Tour guiado en motocicleta.

□□□□□

### Important notice, in case of cancellation:

**The flight tickets, supplements and optional services subscribed in this tour regardless of the basic program, are subject to 100% of early cancellation costs.**